

Santa Maria College

2023 TRANSPORT & BUS INFORMATION

As of 27 January 2023



Below is the current summary of the transport services to Santa Maria College. Any changes will be placed on SEQTA.

*The roads around the College are very busy in the mornings and afternoon. In the afternoon up to about 3.35 pm the traffic is congested. **If you come after this time** you will be able to swiftly pick up your daughter at either Cawston Rd (Years 5 – 7) or from the Figure 8. The College Library is open after school for students to use while they wait.*

General

Cawston Road: This drop area is for Years 5, 6, and 7 without sisters in Years 8 – 12. There will be staff on duty before and after school to supervise. Please see attached map.

Figure 8: If you are dropping off/picking up students please enter the gate at the bottom of the Figure 8 off Stoneham Road. Students should be picked up/dropped off as close to the Chapel (western end) at the top of the Figure 8. There will be staff on duty before and after school to supervise.

Please be aware that the entry into Santa Maria College next to the boarding school, off Stoneham Road is not to be used. This entry is for College buses, maintenance vehicles and boarding staff.

Walking

Pedestrian access gates to the College are in Moreing Road and Cawston Road.

Bicycles

Bicycle racks are available on the southern side of the Doyle buildings and near the Year 7 classrooms. Students are asked to provide their own locks.

Buses

All bus services operate from Moreing Road except the South Perth PM (Buswest), which picks up from outside the Boarding gates.

Santa Maria College has the following bus services operating to and from the College.

Transperth

Transperth operates school specials and the 158 from Perth & Fremantle with a deviation to Santa Maria College. Information about Transperth services is also available on their website.

<http://www.transperth.wa.gov.au/>

Bus connections from several train stations connect to the Booragoon Bus Station. The 158 from Perth in the morning also stops at Canning Bridge Transfer Station. The afternoon service does not stop there.

Further information concerning these services is given on the following pages.

Buswest

Coogee, Kensington/Waterford, South Perth & Manning Bus Routes (Run by Bus West)

As of 31 January 2023

The morning bus routes are described below.

In the afternoon, buses leave Santa Maria at 3.35 pm from Moreing Road or the boarding gates (South Perth). Return is via morning route in reverse.

(Please note that the bus will never run early. Due to traffic conditions, it may at times be slightly late but a bus will always arrive.)

The Buswest service uses the TransportMe system for tickets. As for Transperth, students log on and off using their Smartriders. Details of the use of this system is available on SEQTA. For any queries, please email transportme@santamaria.wa.edu.au. Travel is \$2.30 per trip.

Students are asked initially to use current TransPerth bus stops where available on the route and to hail the bus.

Details of the routes are available on SEQTA Engage under Transport.

Santa Maria Coogee AM

TIME	DIRECTION	STREET/STOP/LANDMARK	STOP ID
7.00	DEPOT	87 Hammond Rd COCKBURN	
		Through lights, over Beeliar Rd - do Right U Turn (200 metres)	
7.10	STOP	Outside Emmanuel School Oval- Hammond Rd Bus Bays	21060
	Left	Beeliar Drive	
7.13	STOP	Beelair Dr before Birchley Rd (after Baveno Rd)	22948
7.15	STOP	Beeliar Village Shopping Centre Slip Rd; under Coles sign, after Shell Petrol Station <i>BEFORE Transperth bus stop</i>	
		Continue over Stock Road	
7.18	STOP	Beelair Drive after Stock Rd	20969
		Through Roundabout onto Mayor Rd	
7.20	STOP	Mayor Rd before Fawcett Rd	25010
	Right	Hamilton Road (at roundabout)	
7.22	STOP	Opposite Kotisina Gardens (first intersection before Carello Circuit)	25017
	Left	Fairbairn Rd	
	Right	Longreach Pde	
	Left	Castellon Cres	
	Right	Amity Blvd	
	STOP	Bus stop after Baudin Plc	20527
	Left	Hamilton Road	
7.25	STOP	After King St roundabout; Coogee Plaza	19871
	Left	Ocean Rd	
	Left	Cockburn Rd	
	Right	Orsino Blvd	
7.27	STOP	Bus Stop - Perlinte Rd	26365

TIME	DIRECTION	STREET/STOP/LANDMARK	STOP ID
7.28	STOP	Bus stop outside shops after Calypso Pde	26370
	Right	Pantheon Ave	
	Left	Cockburn Rd	
	Right	Spearwood Ave	
7.40	STOP	Bus Stop - Beale Park Soccer Oval	26869
	Right	Rockingham Rd	
	Left	Barrington St	
7.43	STOP	18 Barrington St (after Chaucer Crt)	
	Left	Stock Road	
	Right	Phoenix Road	
	Left	Deller Ave	
7.58	STOP	Opposite 10 Deller Dr (after Elk Glen)	
	Right	At Roundabout continuation of Deller Dr	
7.59	STOP	19 Deller Dr	
	Right	At Roundabout continuation of Deller Dr	
8.02	STOP	67 Deller Dr	
	Right	Sudlow Rd	
	Left	Phoenix Road	
	Left	North Lake Rd	
8.04	STOP	Bus Stop before Winterfold Rd	11013
	Over	South Street	
8.08	STOP	Bus Stop before Le Souef Drv	11014
	STOP	Bus Stop after Archibald St	11015
	Left	Leach Highway	
	STOP	Bus Stop after Worley St (before pedestrian bridge)	10869
	Right	Stock Road	
	STOP	261 Stock Road (after Marmion St outside Palmyra Dental)	
	Right	Lutey Rd	
	Left	Moreing Rd	
	Right	Roberts Rd	
	Left	Stoneham Rd	
	Left	Moreing Rd	
8.30	SCHOOL	Santa Maria College	

**Santa Maria
Coogee PM**

TIME	DIRECTION	STREET/STOP/LANDMARK	STOP ID
15.35	DEPART	Santa Maria College	
	Right	Clive St	
	Left	Stock Rd	
	STOP	Red Rooster Bus bays (after Marmion St)	
	Left	Leach Highway	
	STOP	Bus Stop after Potts St (after pedestrian bridge)	10826
	Right	North Lake Rd	
15.40	STOP	North Lake Rd After Hackett Pass	27726
15.48	STOP	Bus Stop after Piercy Court	27725
	Over	South Street	
15.52	STOP	Bus Stop before Farrington Rd	10998
	Right	Phoenix Road (lights)	
	Over	Sudlow Road (lights)	
	Right	Deller Drive	
15.56	STOP	Opposite 10 Deller Drive (after Elk Glen)	
	Right	at roundabout (continues Deller Drive)	
	STOP	19 Deller Drive.	
	Right	at roundabout (continues Deller Drive)	
	STOP	67 Deller Drive	
	Right	Sudlow Road	
	Right	Phoenix Road lights	
	Left	Stock Road	
	Right	Barrington Street	
	STOP	15 Barrington St, Munster	
	Right	Rockingham Rd	
	Left	Spearwood Ave	
16.10	STOP	After Adela Place	24118
	Left	Cockburn Rd	
	Right	Panteon Ave	
	Left	Orsino Blvd	
16.15	STOP	56 Orsino Blvd, Opposite Shops	26377
		cont. Orsino Blvd	
16.17	STOP	After Cambria Link	26364
	Left	Cockburn Rd	
	Right	Ocean Rd	
	Right	Hamilton Rd	
16.21	STOP	After Yakas Chase (opposite Coogee Plaza)	19863
	Right	Amity Blvd	
	STOP	School Bus stop after Toulon Gve (40 Amity Blvd)	20530
	Left	Castellon Cres	

TIME	DIRECTION	STREET/STOP/LANDMARK	STOP ID
	Right	Longreach Pde	
	Left	Fairbairn Rd	
	Right	Hamilton Road	
16.28	STOP	After Kotisina Gardens	19867
	Left	Mayor Road roundabout	
16.30	STOP	Mayor Rd after Fawcett Rd	25011
	STOP	Beelair Drive before Stock Rd	20946
	Over	Stock Road	
16.34	STOP	Hungry Jacks, Beeliar Road (after Durnin Avenue roundabout)	22950
16.35	STOP	Beelair Dr after Birchley Rd	22952
	Continue	Beeliar Drive	
	Right	Hammond Road	
16.42	STOP	Opposite Emmanuel College	21051
17.00	Left	Cockburn Depot	

Santa Maria
KENSINGTON/WATERFORD AM

TIME	DIRECTION	STREET/STOP/LANDMARK	STOP ID
	DEPOT	87 Hammond Rd COCKBURN	
7.33	STOP	Carson Street School	
	Left	Balmoral St	
	Right	Berwick St	
	Left	George St	
	Right	Lansdowne Rd	
7.40	STOP	107 Lansdowne Road	
	Left	Fourth Ave	
	Right	Banksia Terrace	
7.43	STOP	Opposite Squash Courts	
	Left	Vista St	
	Left	Collins St	
7.44	STOP	46 Collins Street	
	Right	Pitt St (2022 year)	
7.45	STOP	2 Pitt Street	
	Left	Douglas Ave	
	Right	Kent St (roundabout)	
	Right	Jackson Rd	
7.52	Left	Walanna Dr	
	Left	Gillon St	
	Left	Manning Rd	
	Right	Waterford Rd at lights	
	Left	Waterford Ave	
7.57	STOP	101 Waterford Ave	
	Left	Cashel Way	
7.59	STOP	27 Cashel Way	
	Left	Carlow Circle	
	Left	Carrick Way	
	Right	Kilkenny Circle	
8.00	STOP	before Dungarvan Crt (Trinity Playing Fields)	
8.01	STOP	Cnr Kilkenny Circle & Elderfield Rd	
	Right	Elderfield Rd	

TIME	DIRECTION	STREET/STOP/LANDMARK	STOP ID
8.03	STOP	Elderfield Rd after Henning Cres	
	Left	Manning Rd	
	Left	Canning Highway	
8.10	STOP	Bus stop after Ogilvie Rd (outside Clancy's Fish Pub)	10245
8.13	STOP	Bus stop after Ardross St (outside St Benedicts Church)	10248
	Right	Preston Point Rd	
	Right	Moreing Rd	
	Right	Roberts Rd	
	Left	Stoneham Rd	
	Left	Moreing Rd	
8.30	SCHOOL	Santa Maria College	13/1/22

Santa Maria
KENSINGTON/WATERFORD PM

TIME	DIRECTION	STREET/STOP/LANDMARK	STOP ID
15:35	SCHOOL	Santa Maria College	
	Left	Preston Point Rd	
	Left	Canning Highway	
15.45	STOP	Bus Bay after Tain St	
15.49	STOP	Bus Stop before Kishorn Rd (after pedestrian bridge)	10323
	Right	Kwinana Freeway	
	Left	Manning Rd	
	Right	Elderfield Rd	
15.55	STOP	After Henning Cres	
	Left	Kilkenny Circ	
15.56	STOP	4 Kilkenny Cir	
	STOP	Outside Playground (Trinity Playing Fields)	
	Left	Carrick Way	
	Right	Carlow Circ	
	Right	Cashel Way	
	STOP	20 Cashel Way	
	STOP	28 Cashel Way	
	Right	Waterford Ave	
	Left	Manning Rd	
	Right	Gillon St	
	Right	Walanna Dr	
16.05	STOP	Opp Shopping Centre	
	Right	Jackson Rd	
	Left	Kent St	
	Right	Hayman/Douglas Ave	
	Right	George St	
	Left	Lansdowne Rd	
16.11	STOP	107 Lansdowne Road	
	Left	Fourth Ave	
	Right	Banksia Terrace	
16.14	STOP	Opposite Squash Courts	
	Left	Vista St	
	Left	Collins St	
	STOP	54 Collins St (before Carey St)	
16.16	STOP	72 Collins St (after roundabout)	
	Right	Pitt St	
16.18	STOP	2 Pitt St	
	Right	Douglas Ave	
	Left	George St	
	Right	Berwick St	
	Left	Hill View Tce	

TIME	DIRECTION	STREET/STOP/LANDMARK	STOP ID
	Left	Albany Hwy	
	left	Baillie Ave	
	becomes	Carson St	
16.25	STOP	Opposite Carson Street School	

**Santa Maria
MANNING AM**

TIME	DIRECTION	STREET/STOP/LANDMARK	STOP ID
7.00	DEPOT	87 Hammond Rd COCKBURN	
7.25	Wait on Hayman Rd, Bentley, opposite Burvill Ct; Departing at 7.38am for run		
	Left	South Terrace	
	Left	Murray St	
7.40	STOP	Bus Stop: after Birdwood Ave	11816
	STOP	Bus Stop: after Bessell Ave	11818
	Right	Todd Ave	
	Left	Axford St	
	STOP	13 Axford St	
	Right	Eleanor St	
	Left	Talbot Ave	
	STOP	Bus Stop: after Alston Ave	11930
	Right	Henley St	
	STOP	Bus stop: after Ley St	25715
	Left	Clydesdale St	
	STOP	Bus Stop: beside Neil McDougall Park	11962
	Left	Philp Ave	
7.50	STOP	10 Philp Ave	
	Left	Ley St	
	Right	Davilak St	
	Left	Godwin Ave	
7.52	STOP	20 Godwin Ave	
	Right	Canavan Cres	
	STOP	Bus Stop: after Forward St	11976
	Left	Manning Rd	
	Right	Elderfield St	
	Right	Henning Cres	
	STOP	47 Henning Cres	
	Left	Marsh Ave	
	STOP	Bus Stop: after Bradshaw Cr	25799
	STOP	Bus Stop: after Parsons Ave	12062
	Left	Hope Ave	
	Continue	Salter Point Parade	
	Right	Howard Pde	
7.57	STOP	11 Howard Pde	
	STOP	1 Howard Pde	
	Right	Redmond St	
	STOP	3 Redmond St	
	Left	Hope Ave	
	STOP	Bus Stop: after Cornish Cres	12040
	Right	Mt Henry Rd	

TIME	DIRECTION	STREET/STOP/LANDMARK	STOP ID
	STOP	Bus Stop: after Craigie Cres (before roundabout)	25758
	Left	Gentilli Way	
8.10	STOP	Bus Stop: after Kenneally Ct roundabout	12044
	Right	Lockhart St	
	Left	Manning Rd	
	Left	Canning Highway	
	Right	Preston Point Rd	
	Right	Moreing Rd	
	Right	Roberts Rd	
	Left	Stoneham Rd	
	Left	Moreing Rd	
8.30	SCHOOL	Santa Maria College	

**Santa Maria
MANNING PM**

TIME	DIRECTION	STREET/STOP/LANDMARK	STOP ID
	DEPOT	87 Hammond Rd COCKBURN	
	Right	Hammond Rd	
	Left	North Lake Rd	
	Left	Canning Highway	
	Right	Lentona Rd/Burke Drv	
	Left	Page Rd	
	Left	Moreing Rd	
Park in Bus bays after Santa Maria Exit driveway: Ensure you are last bus in line			
15:35	SCHOOL	Santa Maria College	
	Left	Preston Point Rd	
	Left	Canning Highway	
	Right	Kwinana Freeway	
	Left	Manning Rd	
	Right	Clydesdale St	
	Right	Paterson St	
	Left	Lockhart St	
	Left	Gentilli Way	
	STOP	Bus stop: 16 Gentilli Wy (before roundabout)	12042
	Right	Mt Henry Rd	
	STOP	Bus Stop: 1st bus stop Mt Henry Rd	25757
	Left	Hope Ave	
	STOP	1st Bus Stop: after Mt Henry Rd	12039
	STOP	Bus Stop: before Cornish Cres	25729
	Right	Redmond St	
	STOP	2 Redmond St	
	Left	Howard Pde	
	STOP	2 Howard Pde	
	STOP	10 Howard Pde (after Welwyn Ave)	
	STOP	20 Howard Pde (after Peplar Ave)	
	STOP	29 Howard Pde (after Klem Ave)	
	STOP	34 Howard Pde (after River Wy)	
	Left	Salter Point Pde	
	Left	Hope Ave	
	Right	Marsh Ave	
	STOP	Bus Stop: 55 Hope Ave	12063
	STOP	Bus Stop: after Conochie Cr	12064
	Right	Henning Cres	
	STOP	Bus Stop: beside Marsh Ave Reserve	12056
	Left	Elderfield Road	
	Left	Manning Rd	
	Right	Canavan Cres	

TIME	DIRECTION	STREET/STOP/LANDMARK	STOP ID
	STOP	Bus stop: after Bruning Rd	11979
	Left	Godwin Ave	
	STOP	15 Godwin Ave	
	Right	Davilak St	
	Left	Ley St	
	Right	Philp Ave	
	STOP	3 Philp Ave	
	Right	Clydesdale St	
	STOP	31 Clydesdale St (after Davilak St)	
	STOP	Bus Stop: after McDougall St	11963
	Right	Henley St	
	Left	Talbot Ave	
	STOP	Bus Stop: after Coolidge St	11933
	Right	Eleanor St	
	Left	Axford St	
	STOP	11 Axford St (after Ryrie Ave)	
	Right	Todd Ave	
	STOP	66 Todd Ave (after Throssell St)	
	Left	Murray St	
	STOP	Bus stop: after Hobbs Ave	11822
	Left	South Tce	
16.18	STOP	Bus stop: opposite Como Hotel	11813
	DEPOT	87 Hammond Rd COCKBURN	

**Santa Maria
SOUTH PERTH AM**

TIME	DIRECTION	STREET/STOP/LANDMARK	STOP ID
	DEPOT	87 Hammond Rd COCKBURN	
7.00	Right	Hammond Rd	
	Left	North Lake Rd	
	Right	Berrigan Drive	
	Left	Kwinana Fwy	
	Left	Mill Point Rd exit	
	Cont. left	Mill Point Rd	
	Left	Coode St Jetty carpark (can wait here until 7.37am)	
	Left	Mill Point Rd	
7.31	STOP	Bus Stop after Pepper St	11832
	Left	Hurlingham Rd	
7.33	STOP	20 Hurlingham Rd	
	Right	Brookside Ave	
	Right	Swanview Tce	
	Right	Mill Point Rd	
	Left	Roseberry St	
7.36	STOP	2 Roseberry St	
	Right	Jameson St	
	Left	Douglas St	
	Right	Angelo St	
7.38	STOP	141 Angelo St	
	Left	Addison St	
7.39	STOP	Bus Stop after Elizabeth St	11899
	Right	Hensman St	
	STOP	2nd Car parking bays at Como Bowling Club	
	STOP	41 Hensman St	
7.44	Right	Strickland St	
	STOP	35 Strickland St	
	Left	Angelo St	
	Left	Forrest St	
7.46	STOP	46 Forrest St (near Primary School)	
	STOP	62 Forrest St (opp Karoo St)	
	STOP	128 Forrest St	
	Right	South Tce	
	Left	Labouchere Rd	
7.49	STOP	1st Bus Stop after South Tce	11853
	STOP	Bus Stop after Comer St	11854

TIME	DIRECTION	STREET/STOP/LANDMARK	STOP ID
	Left	Eric St	
	Right	Coode St	
7.52	STOP	Bus Stop after Eric St	11880
	Right	Preston St	
	Left	Labouchere Rd	
	STOP	Bus Stop after Preston St	11855
	Right	Thelma St	
	Left	Roberts St	
7.56	STOP	Bus Stop after Greenoak St	11917
7.58	STOP	Bus Stop after Cale St	11919
	Left	Henley St	
	Right	Canning Hwy	
	Right	Canning Beach Rd	
	Left	Kintall Rd	
8.08	STOP	Bus Stop after Forbes Rd	19938
	STOP	Bus Stop after Gairloch St	19942
	Left	Matheson Rd	
8.12	STOP	Bus Stop after Dee Rd	19926
	Left	Spey Rd	
	Right	Macleod Rd	
	STOP	Bill Bennett Park	
	Right	Riseley St	
8.16	STOP	Bus Stop after Macleod Rd	19930
	Right	Canning Hwy	
	Right	Lentona Rd	
	Left	Burke Dve	
	Left	Page St	
	Left	Moreing Rd (stop in bus bay in front of Santa Maria)	
8.30	SCHOOL	Santa Maria College	

Santa Maria
SOUTH PERTH PM

TIME	DIRECTION	STREET/STOP/LANDMARK	STOP ID
	STOP	Outside Boarding Gates on Stoneham Rd	
15:35	SCHOOL	Santa Maria College	
	Left	Preston Point Rd	
	Left	Canning Hwy	
	Left	Risely St	
	STOP	Bus stop before Macleod Rd	
	Right	Macleod Rd	
	STOP	Opposite Bill Bennett Park	
	Left	Spey Rd	
	STOP	Bus stop after Spey Rd	19923
	Right	Kintail Rd	
	STOP	Bus stop after Slack Ln	19932
	STOP	Bus stop after Third Ave	19935
	Right	Canning Bridge Rd	
	Left	Canning Hwy	
	Left	Henley St	
	Right	Roberts St	
	STOP	Bus stop after Henley	11920
	STOP	Bus stop after Saunders St	11922
	Right	Thelma St	
	Left	Labouchere Rd	
	STOP	Bus stop after Ednah St (near IGA)	11857
	Right	Preston St	
	Left	Coode St	
	STOP	Bus stop after Preston Rd	11882
	Left	Eric St	
	Right	Labouchere Rd	
	STOP	Bus stop after Eric St	11858
	Right	South Tce	
	Left	Forrest St	
	STOP	128 Forrest Rd	
	STOP	62 Forrest Rd (near Karoo St)	
	STOP	44 Forrest St (near Primary School)	
	Right	Angelo St	
	STOP	Bus Stop after Forrest St	11890

TIME	DIRECTION	STREET/STOP/LANDMARK	STOP ID
	Right	Strickland St	
	STOP	35 Strickland St (before roundabout)	
	Left	Hensman St	
	STOP	106 Hensman St	
	STOP	118 Hensman St	
	Left	Addison St	
	STOP	20 Addison St (near Milson St)	
	Right	Angelo St	
	STOP	138 Angelo St	
	Left	Douglas St	
	Right	Mill Point Rd	
	STOP	Bus Stop after Pepper St	11832
	Left	Hurlingham Rd	
	STOP	20 Hurlingham Rd	
	Right	Brookside Ave	
	Right	Swanview Tce	
	Left	Mill Point Rd	
	Left	Kwinana Freeway	
	Right	Berrigan Drv	
	Left	North Lake Rd	
	Right	Hammond Rd	
	DEPOT	87 Hammond Rd COCKBURN	23/3/21

BUS SERVICES

- **Student Travel Permit**

Santa Maria College students are issued with a SmartRider Card. This card must be shown to the bus driver as they board the bus, whether it is a school special or not. These permits are issued free through the College during the first few weeks of Term 1.

- **Student Behaviour**

A high standard of behaviour is expected of each student, at all times when representing the College or wearing the College uniform. Common courtesy and good manners are required when travelling on buses.

- **Queries**

Please direct queries about any of these services to the **Transperth Info Line on 136 213 or 9331 0423 (All routes except 782 morning bus), 9256 8500 (782 morning bus)**

Bus Services to School

(Please read attached Transperth information at end of document)

Route 158 From City

7.39 am From Esplanade Busport via Kwinana Freeway

7.46 am Arrive at Canning Bridge Transfer Station

7.49 am Arrive at Kintail Rd near Moreau Mews, Applecross via Kintail Rd

L Matheson Rd L Ness Rd R MacLeod Rd L Riseley St R Canning Hwy

R Hislop Rd L Wichmann Rd then deviate via R Roberts Rd L Stoneham Rd

L Moreing Rd to **Santa Maria College**

Route 158 From Fremantle

7.50 am from a stand at Fremantle Station via R Elder Pl

L Queen St L Adelaide St/Queen Victoria St/Canning Hwy L Preston Point Rd

R Pier St L Parker St R View Tce L Westbury Cr

R Preston Point Rd L Harris St R Beach St R Waddell Rd

L Davis Rd L Moreing Rd R Roberts Rd then deviate via Roberts Rd

L Stoneham Rd L Moreing Rd to **Santa Maria College**

Route 782 From Bullcreek

Information on page 20

Bus Services FROM School

Route 158 To East Perth (Hale St) Terminus

3.37 pm Depart **Santa Maria College** via Moreing Rd

L Wichmann Rd	R Hislop Rd	L Canning Hwy	L Cunningham St
R Matheson Rd	R Kintail Rd	R Forbes Rd	Sleat Rd
L Canning Hwy	L Kwinana Fwy Busway / Kwinana Fwy / Freeway off-ramp	R Mill St	R St Georges Tce
R Mounts Bay Rd	R Esplanade Busport	R Nelson Cres	R Hale St
Adelaide Tce	L Plain St		

to a terminus in Hale St outside WACA.

Route 158 To Fremantle Station

3.45 pm Depart **Santa Maria College** via Moreing Rd

L Wichmann Rd	R Roberts Rd	L Moreing Rd	R Davis Rd
R Waddell Rd	L Beach St	L Harris St	R Preston Point Rd
L Westbury Cr	R View Tce	L Parker St	R Pier St
L Preston Point Rd	R Canning Hwy / Queen Victoria St / Adelaide St		
R Queen St	L Elder Pl/Phillimore St	R into Fremantle Station	

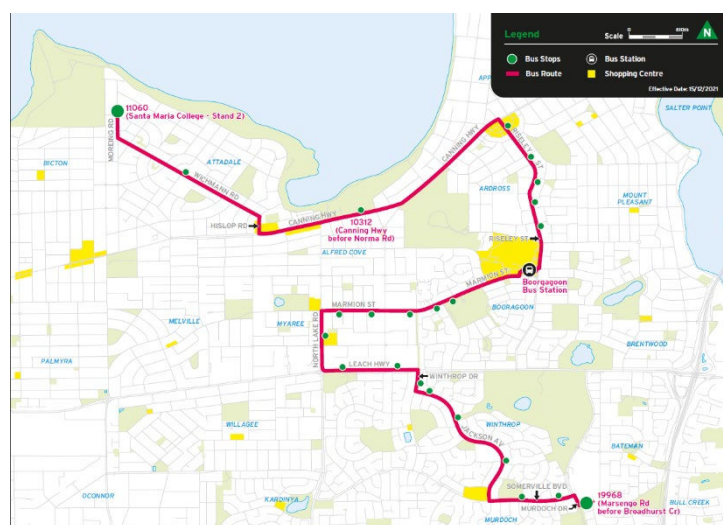
Route 783

3.35 pm Depart **Santa Maria College** via Moreing Rd
L Wichmann Rd

Pick up St Joseph Pignatelli I/Mel Maria Catholic Primary School students at Galloway St

R Hislop Rd L Canning Hwy
R Riseley St (set down all stops)
R into Booragoon Bus Station.

R into Marmion St, L North Lake Rd,
L Leach Hwy, R Winthrop Dr, L Jackson Av,
L Somerville Blvd, R Murdoch Dr,
L Marsengo Rd.



Route 500 S

Please see information on page 20.

Train Stations with connections to/from Booragoon Bus Station

Murdoch Train Station

[Route 510](#)

Bullcreek Train Station

[Routes 500 & 510](#)

Canning Bridge Transfer Station

The 158 from East Perth in the morning stops at the transfer station.

The afternoon bus DOES NOT stop at this transfer station.

(Please note that the bus route 148 leaves the Canning Hwy Train Station and follows the route of the 158 but nearest stop to SMC is at the cnr Wichmann Rd/Roberts Rd.)

This information is accurate at time of printing. Information is available on the Transperth website for further information.

Transperth

Students previously boarding School Special 782 east of the Kwinana Fwy will be required to catch one of the services outlined below to connect with the school bus at Bull Creek Station from April 19 2021.

Morning Services

School Special 782 will be withdrawn. Students should consider the following options:

Departing Bull Creek Station

An additional school-days only [Route 500](#) will operate from Bull Creek Station (Stand 1) at 7.45 am to Santa Maria College. This service will operate via the Booragoon Bus Station (Stand D4 at 8.02 am) and terminate at Santa Maria College at 8.20 am. Students currently arriving at Bull Creek Station on Route 509 at approximately 7.41 am, will be required to transfer to Route 500.

Departing Corpus Christi College

Catch Route 510 leaving Murdoch Dr opposite Corpus Christi College at approximately 7.43 am. Transfer at Booragoon Bus Station Route 500 (Stand D4) at 8.02 am bound for Santa Maria College

Departing Riseley Street south of Booragoon Bus Station

Catch Route 510 along Riseley St at approximately 7.48 am. Transfer at Booragoon Bus Station to Route 500 (Stand D4) at 8.02 am.

Departing Riseley St north of Booragoon Bus Station

[Catch Route 114](#) along Riseley St south to the Booragoon Bus Station. Transfer at Booragoon Bus Station to Route 500 (Stand D4) at 8.02 am.

Students in Wilson or Riverton. Students should board route 509 to Bull Creek Station. Route 509 departs Bungaree Rd near Leach Hwy at 7.32 am, arriving Bull Creek Station at 7.55 am.

[Route 509 operates over the following route.](#)

From bus stop number 20130 in Bungaree Rd after Leach Hwy, via Bungaree Rd, right Fern Rd/ Barbican St East, left Marjorie Av, left Tribute St East, right Riverton Dr East, right Riley Rd, right High Rd, left Leach Hwy into Bull Creek Station.

Students in Shelley or Rossmoyne. Students should board route 170 to Bull Creek Station. Route 170 departs Corbel St near Tudor Av at 7.35 am, arriving Bull Creek Station at 7.50 am.

Route 170 operates over the following route.

From bus stop number 20096 in Corbel St after Tudor Av North, via Corbel St, left Modillion Av North/Tribute St West, left Beatrice St, right Corinthian Rd West, left Fifth Av, right Central Rd, left Third Av, right Wilber St, left First Av, left Bullcreek Rd, right Webb St, right Leach Hwy into Bull Creek Station.

For further information

Transperth InfoLine. 13 62 13 (TTY. 9428 1999)

Timetables by email. Register with TravelEasy at www.transperth.wa.gov.au

Entry from Stoneham Rd for Figure 8 student drop off/pickup areas if students in Yrs 7 -12.

No Entry.
Entry for Boarding House vehicles only. Construction entrance

No Standing zone

Flagged Grass Parking Area

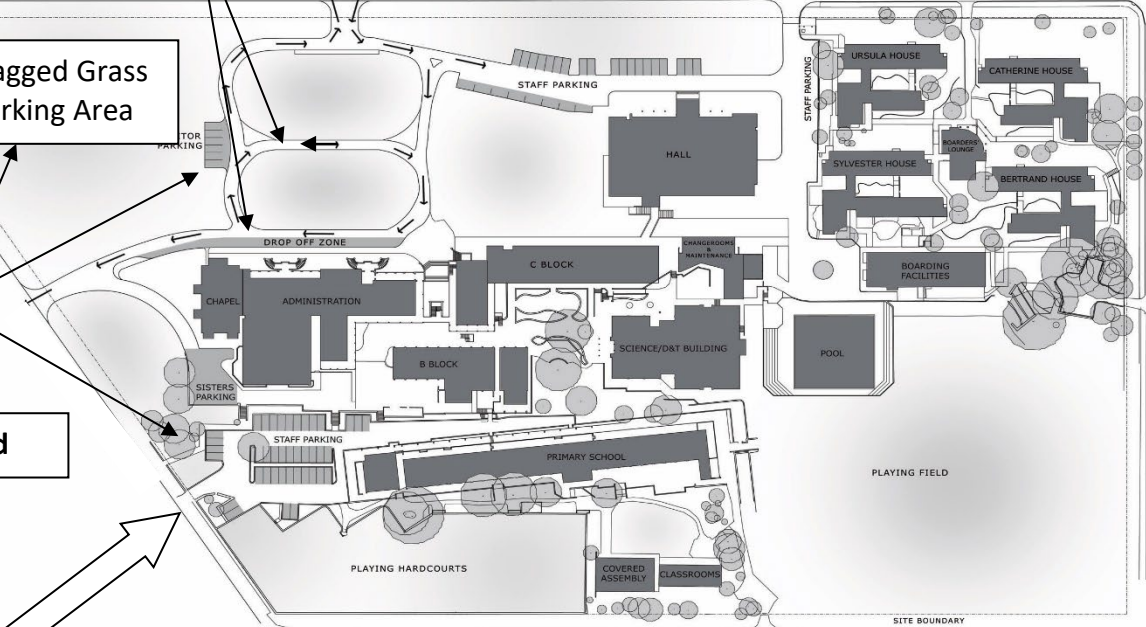
Stoneham Rd

Please drop off/pickup students on College side of the road if dropping off/picking up in Roberts, Cawston, Moreing Rds.

Visitor Bays

Moreing Rd


Roberts Rd



Drop off/pick up area

Cawston Rd

No Entry to Doyle Carpark
For student pickup/drop off through this gate.

Drop off/Pick up along this section of Cawston Road for Years 5, 6 & 7 (no sisters in Years 8 – 12). Parents are asked to move up to the College Gate as traffic permits. **DO NOT** wait near the cnr of Cawston & Moreing Rds. Students will wait near the gates. Traffic flow along Cawston  direction. Parents are asked to exit Cawston Road by either Cann St or Roberts Rd.

Santa Maria College Traffic Flow